

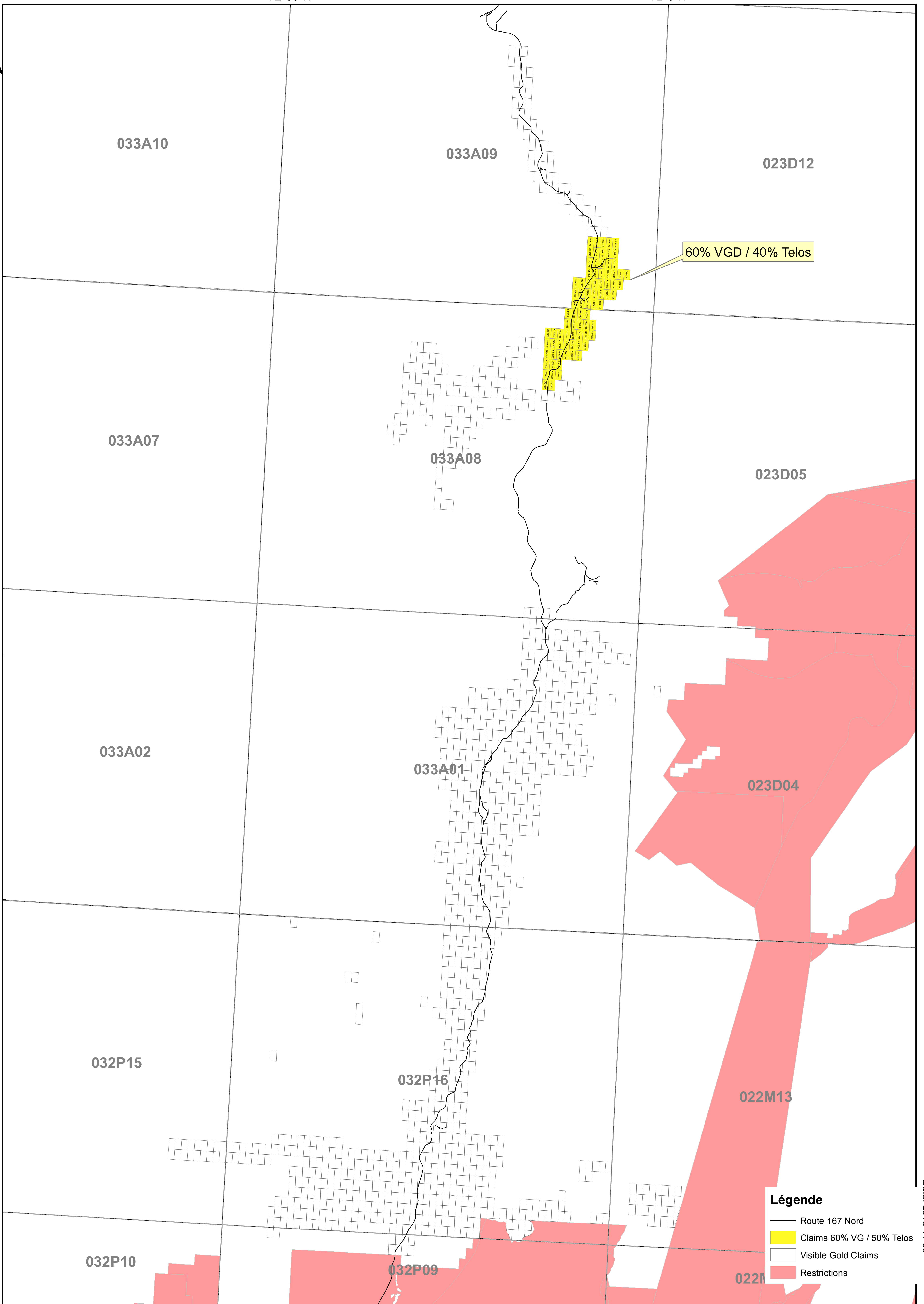
72°30'W

72°0'W

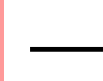





52°30'N

52°0'N



Légende

-  Route 167 Nord
-  Claims 60% VG / 50% Telos
-  Visible Gold Claims
-  Restrictions

0 5 10 20 Km

NAD83 Lambert Conformal Conic

Coordinate System: NAD 1983 Quebec Lambert
 Projection: Lambert Conformal Conic
 Datum: North American 1983
 False Easting: 0.0000
 False Northing: 0.0000
 Central Meridian: -68.5000
 Standard Parallel 1: 46.0000
 Standard Parallel 2: 60.0000
 Latitude Of Origin: 44.0000
 Units: Meter



**EXTENSION 167 PROJECT
MINING CLAIMS**